

12-1-1995

Number 32 (December 1995)

Southern Fishes Council

Follow this and additional works at: <https://trace.tennessee.edu/sfcproceedings>

 Part of the [Marine Biology Commons](#)

Recommended Citation

Southern Fishes Council (1995) "Number 32 (December 1995)," *Southeastern Fishes Council Proceedings*: No. 32.

Available at: <https://trace.tennessee.edu/sfcproceedings/vol1/iss32/1>

This article is brought to you freely and openly by Volunteer, Open-access, Library-hosted Journals (VOL Journals), published in partnership with The University of Tennessee (UT) University Libraries. This article has been accepted for inclusion in Southeastern Fishes Council Proceedings by an authorized editor. For more information, please visit <https://trace.tennessee.edu/sfcproceedings>.

Number 32 (December 1995)

Abstract

(December 1995) - Status of the Southern Redbelly Dace, *Phoxinus erythrogaster*, in Hatcher Bayou and Streams of the Yazoo Drainage, Mississippi. By William T. Slack, Martin T. O'Connell, Tanya L. Peterson, John A. Ewing, III, and Stephen T. Ross

Constitution of the Southeastern Fishes Council (Revision, 20 April 1995)

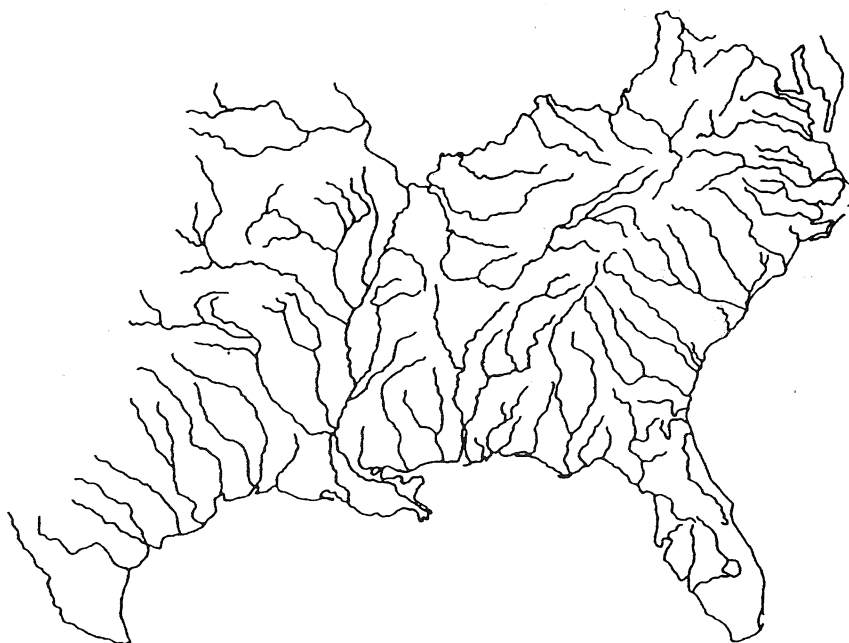
Contents of PROCEEDINGS

Keywords

southern redbelly dace, *phoxinus erythrogaster*, hatcher bayou, yazoo drainage, fishes

Southeastern Fishes Council **PROCEEDINGS**

DEDICATED TO THE PRESERVATION OF SOUTHEASTERN FISHES



Contents

Status of the southern redbelly dace, <i>Phoxinus erythrogaster</i> , in Hatcher Bayou and streams of the Yazoo drainage, Mississippi. By <i>William T. Slack, Martin T. O'Connell, Tanya L. Peterson, John A. Ewing, III, and Stephen T. Ross</i>	1
Constitution of the Southeastern Fishes Council (Revision, 20 April 1995)	10
Contents of <i>PROCEEDINGS</i> , 1976-1995	14

ATTENTION

SFC Business Meeting

The Southeastern Fishes Council will meet jointly with the American Society of Ichthyologists and Herpetologists during the ASIH annual meeting in New Orleans, 13-19 June 1996. The ASIH meeting, which will be hosted by the University of New Orleans, will also be joined by the Early Life History Section of AFS, the Elasmobranch Society and the Herpetologists' League, in addition to the SFC. Details of the SFC Business Meeting will be forthcoming in the next *PROCEEDINGS*.

STATUS OF THE SOUTHERN REDBELLY DACE, *PHOXINUS ERYTHROGASTER*, IN HATCHER BAYOU AND STREAMS OF THE YAZOO DRAINAGE, MISSISSIPPI

WILLIAM T. SLACK, MARTIN T. O'CONNELL, TANYA L. PETERSON, JOHN A. EWING III, AND STEPHEN T. ROSS

University of Southern Mississippi
Department of Biological Sciences
Southern Station Box 5018
Hattiesburg, MS 39406-5018

ABSTRACT

Twenty-two sites were sampled for southern redbelly dace in Warren and Tallahatchie counties, Mississippi. Dace were collected at six sites and dace abundance was generally low at all sites. No dace were collected from Hatcher Bayou (Warren Co.) and southern redbelly dace are now believed to be extirpated from this stream. The only remaining populations in west-central and northwest Mississippi occur in Murphy Branch (Tallahatchie Co.), Bliss Creek and Skillikalia Bayou (both in Warren Co.), all part of the Yazoo drainage. Comparisons with other dace populations indicate that populations from the Yazoo drainage have a similar age structure and length-weight relationship. We speculate that the low abundance of dace may be attributed in part to degraded habitat quality and competitive interaction with other herbivorous minnows. Abundance of *Semotilus atromaculatus* was consistently high at all dace sites, while the abundances of *Camptostoma anomalum*, *Pimephales notatus* and *Phoxinus erythrogaster* varied from site to site. Dace abundance was lower at sites with high abundances of *C. anomalum* and *P. notatus*, and dace abundance was typically higher at sites where either *C. anomalum* and/or *P. notatus* were absent or less abundant.

INTRODUCTION

The southern redbelly dace, *Phoxinus erythrogaster*, occurs in upland streams of the Great Lakes and Mississippi River basins from Minnesota to western New York, south to the Ozark highlands of Arkansas and Oklahoma and the lower Tennessee River drainage of Tennessee, Alabama and Mississippi (Starnes and Starnes, 1980). Disjunct populations also occur in Arkansas, Colorado, Kansas, Mississippi, New Mexico and Oklahoma (Miller and Robison, 1973; Page and

Burr, 1991). The disjunct populations in Mississippi represent the most southern extent of its range (Hemphill, 1957; Cashner et al., 1979) with very localized occurrences in small tributaries of the Lower Mississippi S and Yazoo drainages¹ within Warren, Wilkinson and Tallahatchie counties (Ross and Brenneman, 1991) (Fig. 1). Southern redbelly dace are only reported from single locations in Hatcher Bayou (a Mississippi River tributary) and Murphy Branch (a tributary of the Tallahatchie River system); however, numerous collections of southern redbelly dace are reported for Clark Creek (Wilkinson Co.), Bliss Creek and Skillikalia Bayou of the Yazoo River

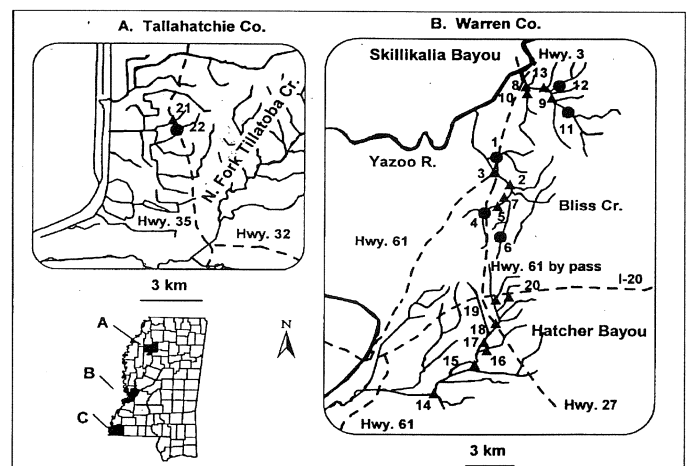


Figure 1. Mississippi counties which contain disjunct populations of *Phoxinus erythrogaster* (inset) and specific sampling sites (1-22) surveyed for *P. erythrogaster* (A: Tallahatchie Co.; B: Warren Co.; C: Wilkinson Co.). Sites where dace were present are indicated by solid circles. Triangles note sites where dace were absent. Additional information regarding each site is included in the Appendix.

Our categorization of water bodies follows the hierarchical arrangement proposed by Jenkins et al. (1971) and modified by Ross and Brenneman (1991) for Mississippi streams. Ross and Brenneman (1991) recognize two basins within Mississippi (Mississippi River and Gulf of Mexico). Each basin contains a number of distinct drainages and within each drainage, specific stream systems are recognized. For example, the Mississippi River basin consists of five drainages including the Lower Mississippi N, Lower Mississippi S and Yazoo. The Lower Mississippi S drainage is composed of seven systems (Lower Mississippi S, Thompson Creek, Bayou Sara, Buffalo River, Homochitto River, Coles Creek and Bayou Pierre). The Yazoo drainage also contains seven systems (Yazoo River, Steele Bayou, Deer Creek, Sunflower River, Yalobusha River, Tallahatchie River and Coldwater River).

system (Warren Co.) (Hemphill, 1957; Cashner et al., 1979; Ross and Brenneman, 1991).

In 1979, Cashner et al. reported on the status of the Clark Creek population and suggested that this was an 'extremely viable' population. However, they reported that the Bliss Creek population had declined since it was first reported by Hemphill (1957), presumably due to increased urban development in the Vicksburg vicinity. Efforts by Neil H. Douglas and students in 1991, indicated that the Bliss Creek population remained extant, with a total of 13 individuals collected from two localities (NLU 65180B and 65436). However, USM collecting efforts in April 1992, at Bliss Creek and Skillikalia Bayou localities yielded no southern redbelly dace. Considering the uniqueness of such a fragmented distribution, the Mississippi Department of Wildlife, Fisheries and Parks (MDWFP) deemed the dace populations in Tallahatchie, Warren and Wilkinson counties as 'endangered' (MDWFP, 1984), and further recommended the need for a status survey before any conservation agenda could be addressed (MDWFP, 1992). As a consequence, the objectives of our study were to conduct a basic survey for southern redbelly dace in Hatcher Bayou and streams of the Yazoo and Tallahatchie River systems that contained historic localities and to report on the current status of these populations.

METHODS

Within Hatcher Bayou and the Yazoo and Tallahatchie River systems we identified seven historic sites for southern redbelly dace based on Ross and Brenneman (1991) and comments in Cashner et al. (1979). A number of additional historic sites were noted from collection records, but we could not determine specific localities for these sites due to vague descriptions or discrepancies in the available locality information. We selected 22 sampling sites using USGS 1:24,000 topographic maps and field determination of habitat suitability. Included in these sites were the seven historic localities. All sampling occurred along the Loess Hills region that forms the eastern border of the Mississippi Alluvial Plain (Cross et al., 1974).

Primary sampling efforts focused on 100 m stream reaches extending upstream and downstream from each sampling site (i.e., bridge crossing). Block nets were placed at the upstream and downstream border of each 100 m sample reach to prevent fishes from leaving the sampling area. Three 10-m long subreaches were randomly chosen within each 100 m sample reach. Each subreach was also isolated with block nets prior to sampling. Sampling within each subreach consisted of 10-15 seine hauls within a 10-20 minute time period. After the three subreaches were sampled, efforts focused on sampling habitats within the entire 100 m reach specifically for *P. erythrogaster*. Representative voucher collections from all subreach samples were preserved in the field and returned to USM for enumeration and identification. All species except *P. erythrogaster* were preserved and all material was curated and deposited in the USM Museum of Ichthyology. No voucher

material was preserved from the 100 m generalized samples. This sampling protocol was followed at all historic sites. If sites were not appropriate for this sampling design, a designated length of stream was selected (50-100 m) and sampling consisted of general seining through all possible habitats without the designation of subreaches or the use of block nets. These sampling efforts were also standardized with number of seine hauls and time spent sampling. All sites were sampled with a 1.8 x 3.1 m seine with 3.2 mm Ace mesh.

Captured southern redbelly dace were anesthetized with MS-222 (tricaine methanesulfonate, Finquel®). Fish were measured to the nearest 0.5 mm standard length (SL) using a 150 mm plastic ruler and weighed to 0.01 g using a portable electronic field balance (Ohaus®, model CT 200-S). Individuals were categorized as male, female or juvenile based on reported coloration and external morphological differences as described by Settles and Hoyt (1978). Settles and Hoyt (1978) noted that differences in coloration are most evident during the reproductive season (April-June); however, sexual dimorphic coloration patterns were not very distinct during our sampling. Therefore, we relied more on differences in external morphology. The size and appearance of the pectoral fins provided the most dependable means of sexing southern redbelly dace >35 mm SL. Males have relatively longer pectoral fins which are rounded distally while those of females are conspicuously shorter and pointed distally (Settles and Hoyt, 1978). Following all measurements, several scales were removed from adult fish along the dorsolateral region beneath the dorsal fin (Jearld, 1983). Fish were then transferred to a container of fresh stream water containing anti-stress medication (Stress Coat®) and observed until they had resumed normal activity. After recovery, dace were released at the point of original collection. Species abundance at each site was standardized as the number of fish per seine haul.

RESULTS

We sampled southern redbelly dace from 18 July to 24 September 1994, and spent 17.2 total hours actively surveying for dace at 22 sites. Combined collections from the 22 sampling sites yielded 2,932 individuals representing 32 species and eight families (Table 1). Southern redbelly dace were collected at six sites (Fig. 1) representing a total of 147 individuals. Sites where dace had previously been reported, and thus considered as historic localities, included Sites 1, 4, 6, 10, 11, 18 and 22. Dace were not present at Sites 10 and 18, and we report Site 12 as a new locality.

The five numerically abundant species over all sites, based on standardized abundance, comprised 70% of the individuals collected and included *Semotilus atromaculatus* (29%), *Camptostoma anomalum* (11%), *Pimephales notatus* (11%), *Cyprinella lutrensis* (11%) and *Etheostoma caeruleum* (8%). *Phoxinus erythrogaster* ranked eighth in overall abundance (4%) (Table 1). Only 12 species were documented from sites at which dace were collected, and the five numerically dominant species constituted approximately 95% of the total

Table 1. Standardized abundance of species collected from sites in Hatcher Bayou and the Yazoo and Tallahatchie River systems of west-central and northwest Mississippi. Abundance is reported as the number of fish collected per seine haul. Actual numbers can be computed by multiplying standardized abundance by the number of seine hauls for a given site. Specific collecting information is included in the Appendix. Location of specific sampling sites are indicated in Fig. 1.

Species	Sampling Sites																					
	1	2	3	4	5	6	7	8	9	10	11	12	13	14	15	16	17	18	19	20	21	22
Cyprinidae																						
<i>Camposioma anomalum</i>	1.57	0.13	---	1.22	0.40	1.42	0.83	0.07	1.10	---	0.35	0.50	1.36	---	---	0.16	---	0.09	0.53	0.40	---	---
<i>Cyprinella lutrensis</i>	---	0.77	0.37	0.08	---	0.07	0.80	0.77	0.80	---	0.12	---	5.09	0.50	---	---	---	0.28	---	---	---	---
<i>Cyprinella venusta</i>	---	---	---	---	---	---	---	0.23	---	---	---	---	0.09	0.06	---	---	---	---	---	---	---	---
<i>Cyprinus carpio</i>	---	---	0.03	---	---	---	---	---	---	---	---	---	---	---	---	---	---	0.01	---	---	---	---
<i>Hybognathus nuchalis</i>	---	---	0.03	---	---	---	---	0.13	---	---	---	---	1.36	---	---	---	---	0.01	---	---	---	---
<i>Hypophthalmichthys nobilis</i>	---	---	---	---	---	---	---	0.03	---	---	---	---	---	---	---	---	---	---	---	---	---	---
<i>Luxilus chrysocephalus</i>	---	---	---	---	---	---	---	0.03	0.27	---	---	---	0.73	---	---	---	---	---	---	---	---	0.03
<i>Lythrurus umbratilis</i>	---	---	---	---	---	---	---	---	---	---	---	---	---	0.17	0.13	---	---	---	---	---	---	---
<i>Notemigonus crysoleucas</i>	---	---	---	---	---	---	---	0.03	---	---	---	---	---	---	---	---	---	---	---	---	---	---
<i>Notropis atherinoides</i>	---	---	---	---	---	---	---	0.07	---	---	---	---	---	---	---	---	---	---	---	---	---	---
<i>Ploxinus erythrogaster</i>	0.37	---	---	0.12	---	0.35	---	---	---	---	0.67	0.80	---	---	---	---	---	---	---	---	---	0.94
<i>Pimephales notatus</i>	0.02	0.77	0.67	1.37	0.50	0.88	0.60	---	0.20	---	0.02	0.27	0.55	0.33	1.07	0.37	0.13	1.03	0.20	---	---	---
<i>Semotilus atromaculatus</i>	2.85	---	0.03	2.12	1.10	1.80	0.67	0.17	0.07	0.04	2.72	2.63	0.18	---	---	0.79	---	---	1.13	3.00	3.67	3.86
Catostomidae																						
<i>Erimyzon oblongus</i>	---	---	---	---	---	---	---	---	---	---	---	---	---	---	---	0.05	---	0.12	---	---	---	---
Ictaluridae																						
<i>Ameiurus nebulosus</i>	---	---	---	---	---	---	---	---	---	---	---	---	0.36	---	---	---	---	0.07	---	---	---	---
<i>Ameiurus natalis</i>	0.02	---	0.10	0.02	---	---	0.03	---	0.03	---	---	---	---	---	---	---	---	0.03	---	---	---	---
<i>Ictalurus punctatus</i>	---	---	---	---	---	---	---	0.03	---	---	---	---	---	---	---	---	---	---	---	---	---	---
Aphredoderidae																						
<i>Aphredoderus sayanus</i>	0.02	---	0.03	---	---	---	---	---	---	---	---	---	---	---	---	---	---	---	---	---	---	---
Fundulidae																						
<i>Fundulus notatus</i>	---	---	---	---	---	---	---	---	---	---	---	---	---	0.11	1.20	---	0.27	---	---	---	---	---
<i>Fundulus olivaceus</i>	---	0.03	0.17	---	---	---	---	0.03	---	---	---	---	---	0.22	0.73	0.26	---	0.47	---	---	---	---
Poeciliidae																						
<i>Gambusia affinis</i>	0.02	---	0.57	---	---	---	---	0.53	---	---	---	---	---	0.11	0.53	0.11	0.20	0.42	1.27	---	---	1.11
Centrarchidae																						
<i>Lepomis cyanellus</i>	---	0.17	0.10	---	---	0.02	---	---	0.03	---	---	---	---	0.17	0.07	---	0.33	0.39	0.20	---	---	---
<i>Lepomis gulosus</i>	---	---	---	---	---	---	---	0.07	---	---	---	---	---	---	---	---	---	0.03	---	---	---	---
<i>Lepomis humilis</i>	---	---	---	---	---	---	---	0.17	---	---	---	---	---	---	---	---	---	---	---	---	---	---
<i>Lepomis macrochirus</i>	---	---	0.03	---	---	---	---	0.13	---	---	---	---	---	0.39	0.07	0.16	0.27	0.38	---	---	---	---
<i>Lepomis megalotis</i>	---	0.07	0.27	0.02	---	0.02	0.03	---	---	---	---	---	---	0.22	0.13	---	---	---	---	---	---	---
<i>Micropterus punctulatus</i>	---	---	---	0.02	---	---	---	---	---	---	---	---	---	---	---	---	---	---	---	---	---	---
<i>Micropterus salmoides</i>	---	---	0.10	---	---	---	0.03	---	---	---	---	---	---	0.06	---	0.11	---	0.03	0.07	0.10	---	---
Percidae																						
<i>Etheostoma caeruleum</i>	---	---	---	---	---	---	---	0.27	1.50	0.12	---	---	5.18	---	---	---	---	---	---	---	---	---
<i>Etheostoma gracile</i>	0.02	---	0.10	---	---	---	0.03	---	---	0.04	---	---	---	---	---	---	---	---	---	---	0.07	0.40
<i>Etheostoma parvipinne</i>	---	---	---	---	---	---	---	---	---	---	---	---	---	---	---	---	---	---	---	---	---	---
<i>Etheostoma whipplei</i>	0.42	---	---	1.77	0.33	0.65	0.07	---	0.33	---	0.92	0.10	0.36	---	---	0.11	---	---	---	---	0.13	0.49

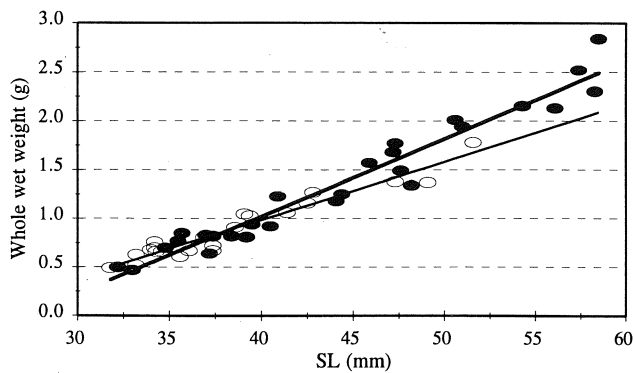


Figure 2. Length-weight regressions for male and female southern redbelly dace >30 mm SL (male: thick line and solid circles; female: thin line and open circles). Data are for post-spawning individuals sampled July-September, 1994. Point of crossover is approximately 38 mm SL.

Table 2. Number of *Phoxinus erythrogaster* collected from Bliss Creek, Murphy Branch and Skillikalia Bayou. Total number of dace from each site are further broken down by sex and direction of sampling from bridge.

Sampling station	Direction from bridge	Sex			Total
		Juvenile	Male	Female	
Site 1	downstream	1			1
	upstream	4	8	9	21
	TOTAL	5	8	9	22
Site 4	downstream	2	2	1	5
	upstream	2			2
	TOTAL	4	2	1	7
Site 6	downstream	4	3	2	9
	upstream	12			12
	TOTAL	16	3	2	21
Site 11	downstream	22	1		23
	upstream	17			17
	TOTAL	39	1		40
Site 12	downstream	24			24
	TOTAL	24			24
Site 22	downstream	7	4	5	16
	upstream	3	9	5	17
	TOTAL	10	13	10	33
TOTAL DACE		98	27	22	147

number of individuals collected at those sites. Again *S. atromaculatus* ranked highest (53%) followed in decreasing abundance by *C. anomalum* (18%), *E. whipplei* (11%), *P. erythrogaster* (7%) and *P. notatus* (6%). The total number of species per site varied with numbers ranging from 3-16 at all sites and 5-9 at dace sites. In most cases, dace comprised a relatively small percentage of the total abundance with *S.*

atromaculatus, *C. anomalum* and *P. notatus* often being 2-3 times more abundant (Table 1). Standardized abundance for *S. atromaculatus* was consistently high among all dace sites while standardized abundance for the remaining species varied from site to site. When abundances of *C. anomalum* and *P. notatus* were high, dace abundance was minimal. Increased dace abundance was generally associated with decreased abundances of *C. anomalum* and *P. notatus*. Dace abundance was highest at Site 22, in the absence of *C. anomalum* and *P. notatus*. Site-specific data including locality information, total collecting time and amount of sampling effort are listed in the Appendix.

Dace typically occurred along narrow stream reaches that meandered primarily over gravel, pebble and sand substrata. Plunge pools and chutes at the base of shallow riffles and runs were common along undercut clay banks. Sites where dace were more abundant usually had several long, slow flowing pools. The water was usually clear and cool, and the stream was often completely covered with overhead riparian canopy. Habitat quality varied from site to site and the impacts of local disturbances, such as erosion, headcutting and alterations due to highway construction, have had an impact at a number of sites. Degraded habitat was most evident at Sites 1 (downstream of road crossing) and 4 (upstream of road crossing), and likely linked to the low abundance of dace along these reaches (Table 2). Unimpacted areas, such as Sites 11 and 22, were characterized by relatively pristine habitat and dace abundance was high.

Males had a greater mean SL ($\bar{x}=44.2$; $sd=8.1$; range 32.2-58.5 mm SL) than females ($\bar{x}=38.4$; $sd=5.4$; range 31.8-51.6 mm SL). Juveniles had a mean SL of 22.8 mm ($sd=3.9$) and ranged in size from 16.4 to 36.8 mm SL. Approximately 93% of those categorized as juveniles were <30 mm SL. Combined data for fish >30 mm SL (male=27, female=22) showed that males and females had different length-weight relationships (Fig. 2). Since our sampling was conducted after the reproductive season (April-June), this relationship may differ from that of pre-spawning individuals. Males weighed less than females of similar length in fish <38 mm SL. After attaining a length >40 mm SL, the relationship reversed with males becoming increasingly heavier as length increased. The slopes depicting length-weight relationships between sex categories were significantly different ($F_{(1,45)}=10.98$, $P=0.002$). Sites with the greatest abundance of dace in both categories (Table 2, Sites 1 and 22) were compared for differences in their length-weight relationships. There was no significant difference in slopes between these two sites when each sex was compared separately (female: $F_{(1,15)}=0.922$, $P=0.352$; male: $F_{(1,17)}=0.0004$, $P=0.984$). This indicates that despite the geographical distance between the two populations, the sex-specific length-weight relationships do not differ. The overall relationship between length and weight for the dace populations represented in the current study is $W=2.1832 \times 10^{-5}(SL^{2.889})$ or $\log W=-4.6609 + 2.889(\log SL)$, where W =wet weight (g) and SL =standard length (mm). The relationship was strong with $r_{(125)}=0.975$, $P<0.005$.

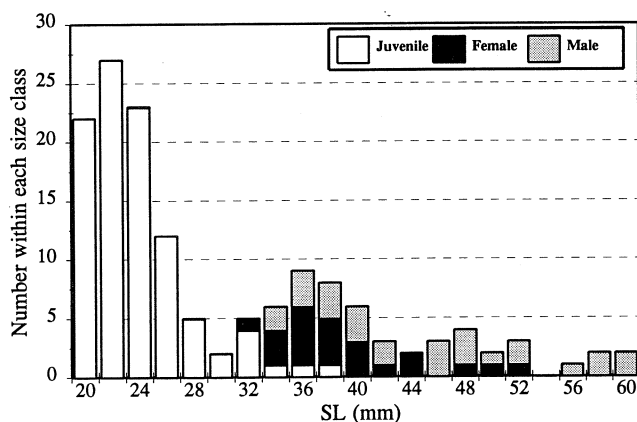


Figure 3. Length frequency histogram of 147 *Phoxinus erythrogaster* collected from Skillikalia Bayou, Bliss Creek and Murphy Branch in west-central and northwest Mississippi, 1994. Histogram represents data pooled from six populations sampled from July-September. Individuals are categorized as juvenile, male or female, and the number within each category is depicted for each size class.

Collectively, the data on *P. erythrogaster* indicate the presence of at least three age classes (Fig. 3) although each site was not equally represented by all categories (Table 2). The data suggest a fourth age class, but closer examination reveals the presence of larger males taken from several sites. Scales were examined in an attempt to validate age classes, but this classification was uninformative. Since we were using pooled data representing several populations and because sampling occurred over a three-month period, we were concerned that our length frequency distribution may be influenced by growth in dace occurring between July and September causing a shift in the frequency distribution. Data were pooled for sites sampled in July (1, 4 and 6), August (11 and 12) and September (22). Each pooled group had representatives in each tentative age class and we saw no appreciable shift in the distribution. Therefore, based on the pooled length frequency data we categorized fish <30 mm SL as Age 0, 30-45 mm SL as Age I and >45 mm SL as Age II.

DISCUSSION

Of the seven historic localities sampled, dace were absent at two, Sites 10 (Skillikalia Bayou) and 18 (Hatcher Bayou). We speculate Site 10 is the historic locality documented by Smith-Vaniz (USNM 2000048; 14 March 1966). His collection records note that dace (n=4) were collected at the base of small waterfalls approximately 200 yards from Highway 61, along with *C. anomalum*, *P. notatus*, *S. atromaculatus*, *Ameiurus natalis* and *E. whipplei*. We sampled a 100 m reach downstream of the bridge behind Redwood Elementary School and collected few fishes [*E. caeruleum* (3), *E. gracile* (1), *S. atromaculatus* (1)]. The habitat seemed good downstream of the bridge with the exception of rip-rap placed along the W

bank behind the school to foster bank stabilization. Canopy cover was mixed with most areas of the reach partially to fully covered. In addition, we arbitrarily sampled upstream from the bridge to a small waterfall at the base of a hard clay stream reach. We believe this to be the waterfall described by Smith-Vaniz. Erosion, as the result of headcutting, was very evident from the bridge upstream to the waterfall. The stream bed was wide (5-6 m) though the actual stream channel width was only 1.5-2 m. There was little to no canopy cover along this reach. Air temperature was 29 C and water temperature 28 C (at 1330). Very few fishes were collected along this reach with most coming from the pool (1-1.5 m deep) at the base of the waterfall (*C. lutrensis*, *Hybognathus nuchalis*, *C. anomalum*, *S. atromaculatus*, *Ictalurus punctatus* and *A. melas*). This site may have once contained favorable dace habitat, but headcutting and subsequent erosion has rendered it unfavorable.

Site 18 is the only reported locality for dace in Hatcher Bayou and is represented by a single individual collected by Hemphill and Webb in 1952 (UAIC 249.02). Unfortunately, extensive urban development has progressed since Hemphill's survey, including the construction of Warren Central High School (completed in 1964) within 200 m of the stream at this site. We worked over 500 m of stream in this area, in addition to several sites both upstream and downstream of Site 18. No dace were collected at any of these sites and observations regarding the deteriorating habitat along these stream reaches leaves us to suspect that *Phoxinus erythrogaster* is probably extirpated from Hatcher Bayou.

The dace population from the only locality in the Tallahatchie River system (Murphy Branch, Site 22) seems viable given the relatively greater numbers of dace and the presence of both adult and juvenile fish. However, this population occurs directly along the bluff line and such a localized population could be easily destroyed if agricultural and logging practices, as well as future plans for urban development, are not reviewed before implementation. Clearcutting or selective logging along the bluff region in the vicinity of the stream may have detrimental effects by reducing canopy cover and increasing sediment loads. This may be followed by an increase in water temperature, runoff and drainage (Gordon et al., 1992), and result in changes in the stream assemblage (Berkman and Rabeni, 1987; Rutherford et al., 1992; Stout et al., 1993; Urlich et al., 1993).

Settles and Hoyt (1976) provided age and size estimates for a Kentucky population of southern redbelly dace based on length frequency data and verified by scale examination. They reported three age classes (overall classification) with Age 0 individuals ranging from 20-45 mm SL, Age I individuals ranged from 37-60 mm SL and Age II individuals ranged from 56-65 mm SL. Dace were considered sexually mature at lengths >40 mm SL. Becker (1983) reported four age classes for Wisconsin southern redbelly dace taken in July based solely on scale examination. Age 0 individuals were <40 mm SL, Age I individuals ranged 40-64 mm SL, Age II individuals ranged 65-73 mm SL and Age III fish were 71-76 mm SL.

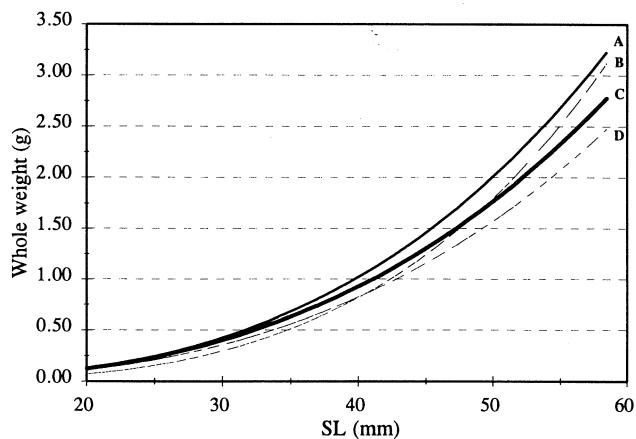


Figure 4. Curvilinear length-weight relationships for *Phoxinus* populations (A: Kentucky population of *P. erythrogaster*; B: male *P. cumberlandensis*; C: current study; D: female *P. cumberlandensis*).

Most dace >50 mm SL were sexually mature. Hill and Jenssen (1968) assessed age structure for an Oklahoma population of southern redbelly dace sampled in July using meristics and the acquisition of secondary sexual characteristics. Fish <24 mm SL were categorized as Age 0, individuals 30-39.5 mm SL were Age I and individuals 40-55 mm SL were Age II. Based on the length frequency data, we categorized fish <30 mm SL as Age 0, individuals 30-45 mm SL as Age I and fishes >45 mm SL as Age II. The classification of Age 0 individuals (juveniles) corresponded well with our field determination of sex category (juvenile, male, female) as is evident from Fig. 3, although the miscategorization of some individuals >30 mm SL is probable.

Our age data most closely resemble the age structure reported for the Kentucky and Oklahoma populations. Discrepancies between data sets may be attributed to several factors, including our inability to validate age classes. Because all of our information regarding dace size and age was based on live material and because very few individuals were preserved, we lacked any other means of validation. Secondly, because our sampling period was July-September, we may have missed older age classes. Settles and Hoyt (1976; 1978) reported few Age II individuals among their July-September samples and attributed this to reproduction early in the season (April-May) with dace dying soon afterwards. Sampling earlier in the year and the subsequent inclusion of the older age classes may have provided greater resolution to our age classification. Finally, our study may not adequately represent the entire age structure due to habitat segregation between juvenile and adult age classes. There is little evidence from the literature to suggest distinct habitat segregation between juvenile and adult dace, although Starnes and Starnes (1981) reported adult *P. cumberlandensis* were only collected in deeper habitats with ample cover, while juveniles frequently occurred in shallower pools along the same stream reach. Settles and Hoyt (1978) did not discuss habitat segregation between juveniles and adults, but they did report taking juveniles (14-15 mm SL) from a shallow riffle at the mouth of a small feeder stream. In our study,

stream reaches of 100 m were diverse in habitats, often containing numerous riffles, runs, chutes and pools. Dace were generally distributed throughout the entire reach and usually in association with favorable habitat. Consequently, it is unlikely that habitat segregation was occurring among age groups.

Visual comparisons of length-weight relationships were made to other populations of *Phoxinus* as taken from the literature. Settles and Hoyt (1976) provided overall length-weight relationships for a Kentucky population of *Phoxinus erythrogaster* and Starnes and Starnes (1981) provided separate relationships for male and female *Phoxinus cumberlandensis*, a species endemic to the upper Cumberland River drainage of Kentucky and Tennessee. Dace from the present study appeared to follow the same pattern as these populations although weight for dace in our study was slightly less than the Kentucky population in fish larger than 35 mm SL (Fig. 4).

In general, we feel that populations of southern redbelly dace from the Yazoo drainage are not doing well at any site, but our observations suggest that those sites where they are more abundant are generally less disturbed. There is evidence of successful recruitment at some sites as given by the number of juveniles collected, but we doubt that recruitment levels are sufficient to maintain high population densities. We have considered a number of scenarios that might explain the low abundance of dace at our sites and we present the following hypotheses:

- 1) Historically, dace may never have been abundant within these systems. Hemphill (1957), in the original description of the Bliss Creek population, reported only 51 individuals from three collections (11, 36 and 4). Cashner et al. (1979) reported 77 in 1964 at one Bliss Creek site, 2 in 1968 but only 1 in 1974. Dace abundances from our study, although never as high as reported in 1964 (Cashner et al., 1979), are comparable to those reported by Hemphill (1957). This would suggest that dace abundance in these streams is typically low and that the abundance levels represented by our survey approximate historic levels. The variability in species abundance may be due to seasonal and/or annual variability in climatic conditions as has been postulated or noted for other stream fishes (Starrett, 1951; Grossman et al., 1982; Ross and Baker, 1983; Grossman et al., 1990).

- 2) The influence of disturbance, either due to erosion or increased urban development, has resulted in low dace abundance. We have noted obvious differences in habitat quality among sites, and at those areas most affected by erosion or anthropogenic influences, dace abundance was low or altogether absent (Slack et al., 1994). These influences may directly impact the species, either by altering the availability of critical habitat and/or by instigating a shift in community structure thereby increasing the role of competition or predation within these sites. Species of *Phoxinus* are known to spawn over nests or mounds of *Semotilus*, *Camptostoma* and *Nocomis* (Smith, 1908; Raney, 1947; Settles and Hoyt, 1978; Starnes and Starnes, 1981) and thus the presence of these species provides an important link to successful reproduction. Although the presence of *S. atromaculatus* may confer some increased risk of predation on dace (Cerri, 1983; Fraser et al.,

1987), it is not likely to be a major factor in limiting dace abundance, but rather a key to successful reproduction by offering more potential nest sites for dace.

Based on previous surveys, Cashner et al. (1979) reported that the combined abundances of *S. atromaculatus*, *C. anomalum* and *P. notatus* represented 78% of the total abundance in Bliss Creek, while in Clark Creek (Wilkinson Co.) they comprised only 37%. In our study, we found that 79% of the total abundance among the six dace sites was represented by the three species. In addition, we noted that standardized abundance for *S. atromaculatus* was consistently high among all dace sites while standardized abundance for the remaining species varied from site to site. In addition, Cashner et al. (1979) speculated that the low abundance of dace in Bliss Creek in comparison to the Clark Creek population may be linked to the drastic differences in species composition between the two systems, and that these differences, in combination with the limited carrying capacity of such a small stream, would enhance competitive interactions among fishes of similar trophic guilds (i.e., *C. anomalum*, *P. notatus* and *P. erythrogaster*). Our data strongly agree with this speculation as the proportions of *S. atromaculatus*, *C. anomalum* and *P. notatus* are much higher in Bliss Creek and the remaining dace sites than those reported from other populations of southern redbelly dace (Becker, 1983). Sites with high abundances of *C. anomalum* and *P. notatus* had relatively low abundances of dace. Sites where either *C. anomalum* and/or *P. notatus* were absent or few, typically had more dace. Site 22 had neither species of the potential competitors; abundances of *S. atromaculatus* and *P. erythrogaster* were highest at this site.

3) Our sampling represents the downstream extent of the populations. Dace undoubtedly exist in the upper reaches of the sampled streams in which they were found. Unfortunately our sampling in these areas was hampered because we either lacked adequate road access or stream access was on private property. Data from regional ichthyological collections (>80,000 records) compiled by Ross and Brenneman (1991), indicate few collections have been made along stream reaches upstream from our sites.

We propose continued monitoring of these populations and further suggest that future sampling efforts focus primarily along the upper stream reaches of present dace sites to get a more adequate estimation of population status, and thus a better idea of what conservation or management plans should or should not be implemented. In addition, these systems provide an ideal case for studying both biotic and abiotic influences of disturbance, namely erosion as a result of headcutting, on the stability and persistence of perhaps a unique stream assemblage.

ACKNOWLEDGMENTS

This project was funded by the Mississippi Natural Heritage Program operated through the Mississippi Department of Wildlife, Fisheries and Parks. We would like to thank Neil H. Douglas (NLU) and Richard L. Mayden (UAIC) for providing access to curated material and field notes. In

addition, we would like to thank the Mississippi Department of Wildlife, Fisheries and Parks for providing lodging at the Copiah County Game Management Area throughout the duration of this project.

LITERATURE CITED

- Becker, G. C. 1983. Fishes of Wisconsin. The University of Wisconsin Press, Madison.
- Berkman, H. E., and C. F. Rabeni. 1987. Effect of siltation on stream fish communities. *Environmental Biology of Fishes* 18:285-294.
- Cashner, R. C., R. D. Suttikus, F. L. Pezold, and J. M. Grady. 1979. The status of the southern redbelly dace, *Chrosomus erythrogaster*, in Mississippi. *Southeastern Fishes Council Proceedings* 3(1):1-3.
- Cerri, R. D. 1983. The effects of light intensity on predator and prey behavior in cyprinid fish: factors that influence prey risk. *Animal Behavior* 31:736-742.
- Cross, R. D., R. W. Wales, and C. T. Traylor. 1974. Atlas of Mississippi. University Press of Mississippi, Jackson.
- Fraser, D. F., D. A. DiMattia, and J. D. Duncan. 1987. Living among predators: the response of a stream minnow to the hazard of predation, p. 121-127. *In: Community and evolutionary ecology of North American stream fishes*, W. J. Matthews and D. C. Heins (eds.). University of Oklahoma, Norman.
- Gordon, N. D., T. A. McMahon, and B. L. Finlayson. 1992. Stream Hydrology: An Introduction for Ecologists. John Wiley & Sons, Inc., West Sussex, England.
- Grossman, G. D., P. B. Moyle, and J. O. Whitaker, Jr. 1982. Stochasticity in structural and functional characteristics of an Indiana stream fish assemblage: a test of community theory. *The American Naturalist* 120:423-454.
- Grossman, G. D., J. F. Dowd, and M. Crawford. 1990. Assemblage stability in stream fishes: a review. *Environmental Management* 14:661-671.
- Hemphill, A. F. 1957. The southern redbelly dace, *Chrosomus erythrogaster erythrogaster*, from the lower Mississippi River drainage. *Copeia* 1957:53.
- Hill, L. G., and T. A. Jenssen. 1968. A meristic study of the redbelly dace, *Chrosomus erythrogaster* (Cyprinidae), from a stream in southern Oklahoma. *The Southwestern Naturalist* 13:55-60.
- Jearld, A., Jr. 1983. Age determination, p. 301-324. *In: Fisheries Techniques*, L. A. Nielsen and D. L. Johnson (eds.). American Fisheries Society, Bethesda.
- Jenkins, R. E., E. A. Lachner, and F. J. Schwartz. 1971. Fishes of the central Appalachian drainages: their distribution and dispersal, p. 43-117. *In: The distributional history of the biota of the southern Appalachians. Part III. Vertebrates*, P. C. Holt (ed.). Research Division Monograph 4, Virginia Polytechnic Institute and State University, Blacksburg.
- Miller, R. J., and H. W. Robison. 1973. The Fishes of Oklahoma. Oklahoma State Univ. Press, Stillwater. 246 p.

- Mississippi Department of Wildlife, Fisheries and Parks. 1984. Official state list of endangered and threatened vertebrates. Public notice 2408.
- Mississippi Department of Wildlife, Fisheries and Parks. 1992. Endangered species of Mississippi. Museum of Natural Science, Jackson.
- Page, L. M., and B. M. Burr. 1991. A Field Guide to Freshwater Fishes of North America North of Mexico. Houghton Mifflin Company, Boston.
- Raney, E. C. 1947. *Nocomis* nests used by other breeding cyprinid fishes in Virginia. *Zoologica* 32:125-132.
- Ross, S. T., and J. A. Baker. 1983. The response of fishes to periodic spring floods in a southeastern stream. *The American Midland Naturalist* 109:1-14.
- Ross, S. T., and W. M. Brenneman. 1991. Distribution of freshwater fishes in Mississippi. Completion report, Project F-69, U.S. Fish and Wildlife Service and Mississippi Department of Wildlife, Fisheries and Parks. 548 pp.
- Rutherford, D. A., A. A. Echelle, and O. E. Maughan. 1992. Drainage-wide effects of timber harvesting on the structure of stream fish assemblages in southeastern Oklahoma. *Transactions of the American Fisheries Society* 121:716-728.
- Settles, W. H., and R. D. Hoyt. 1976. Age structure, growth patterns and food habits of the southern redbelly dace *Chrosomus erythrogaster* in Kentucky. *Transactions of the Kentucky Academy of Sciences* 37:1-10.
- Settles, W. H., and R. D. Hoyt. 1978. The reproductive biology of the southern redbelly dace, *Chrosomus erythrogaster* Rafinesque, in a spring-fed stream in Kentucky. *The American Midland Naturalist* 99:290-298.
- Slack, W. T., S. T. Ross, M. T. O'Connell, T. L. Peterson, and J. A. Ewing, III. 1994. Survey for southern redbelly dace, *Phoxinus erythrogaster* (Teleostei: Cyprinidae), in streams of the Lower Mississippi River South, Yazoo and Tallahatchie River systems. Final report submitted to the Mississippi Natural Heritage Program, Mississippi Museum of Natural Science, Jackson. 45 pp.
- Smith, B. G. 1908. The spawning habits of *Chrosomus erythrogaster* Rafinesque. *Biological Bulletin* 14:9-18.
- Starnes, L. B., and W. C. Starnes. 1981. Biology of the blackside dace *Phoxinus cumberlandensis*. *The American Midland Naturalist* 106:360-371.
- Starnes, W. C., and L. B. Starnes. 1980. *Phoxinus erythrogaster* (Rafinesque), southern redbelly dace, p. 337. In: Atlas of North American Freshwater Fishes, D. S. Lee, C. R. Gilbert, C.H. Hocutt, R. E. Jenkins, D. E. McAllister, and J. R. Stauffer, Jr. (eds.). North Carolina State Museum of Natural History, Raleigh.
- Starrett, W. C. 1951. Some factors affecting the abundance of minnows in the Des Moines River, Iowa. *Ecology* 32:13-27.
- Stout, B. M., III., E. F. Benfield, and J. R. Webster. 1993. Effects of a forest disturbance on shredder production in southern Appalachian headwater streams. *Freshwater Biology* 29:59-69.
- Urlich, K. E., T. M. Burton, and M. P. Oemke. 1993. Effects of whole-tree harvest on epilithic algal communities in headwater streams. *Journal of Freshwater Ecology* 8:83-92.

APPENDIX

Site	Field Number	Date	County	System	Water Body	Location	Total Sampling Time (min)	Number of Seine Hauls	Length of Sampled Reach (m)
1	WTS94-016; 017	7/18/1994	Warren	Yazoo River	tributary to Bliss Creek	170 m N of Marylin Road on Hwy 61 N, 1.5 km N of Bliss Creek T17N, R04E, Sec 15 UTMX: 704800 UTMY: 3590900	83	60	200
2	WTS94-021	7/19/1994	Warren	Yazoo River	Bliss Creek	tributary crossing at end of Wells Road T17N, R04E, Sec 27 UTMX: 705800 UTMY: 3587500	31	30	100
3	WTS94-020	7/19/1994	Warren	Yazoo River	Bliss Creek	bridge crossing at Hwy 61 & Hwy 61 Bypass jct. T17N, R04E, Sec 28 UTMX: 704400 UTMY: 3589600	35	30	100
4	WTS94-018; 019	7/18/1994	Warren	Yazoo River	tributary to Bliss Creek	2.5-3 km S of Hwy 61 & Hwy 61 Bypass jct. on Hwy 61 Bypass T17N, R04E, Sec 39 UTMX: 704200 UTMY: 3587000	96	60	200
5	WTS94-025	7/21/1994	Warren	Yazoo River	tributary to Bliss Creek	end of Childs Road, 1.0 km NE of Hwy 61 Bypass crossing T17N, R04E, Sec 39 UTMX: 705300 UTMY: 3587300	21	30	100
6	WTS94-022; 023	7/19/1994	Warren	Yazoo River	tributary to Bliss Creek	crossing on Bowie Road 0.65 km W of jct. with Boy Scout Road T16N, R04E, Sec 4 UTMX: 705300 UTMY: 3585400	87	60	200
7	WTS94-024	7/20/1994	Warren	Yazoo River	tributary to Bliss Creek	Boy Scout Road N of Bowie Road at confluence of two tributaries T17N, R04E, Sec 39 UTMX: 705600 UTMY: 3587700	28	30	100
8	WTS94-031	8/8/1994	Warren	Yazoo River	Skilikal Bayou	Old Hwy 3 crossing N of Hwy 6 & Hwy 3 jct. T17N, R04E, Sec 3 UTMX: 706300 UTMY: 3595750	47	30	200
9	WTS94-030	8/4/1994	Warren	Yazoo River	Skilikal Bayou	1.6 km SSW of Hwy 61 & Hwy 3 jct. on Redwood School Road T17N, R04E, Sec 2 UTMX: 707950 UTMY: 3594950	40	30	100
10	WTS94-026	7/21/1994	Warren	Yazoo River	tributary to Skilikal Bayou	0.25 km E of Hwy 61 behind Redwood Elementary School T17N, R04E, Sec 3 UTMX: 706400 UTMY: 3595300	16	25	100
11	WTS94-028; 029	8/4/1994	Warren	Yazoo River	Skilikal Bayou	3.5 km SSE of Hwy 61 & Hwy 3 jct. on Redwood School Road T17N, R04E, Sec 9 UTMX: 709000 UTMY: 3593650	89	60	200
12	WTS94-027	7/21/1994	Warren	Yazoo River	tributary to Skilikal Bayou	1.5 km NE on Jeffers Hollow Road; 2.5 km E of Hwy 61 & Hwy 3 jct. T17N, R04E, Sec 2 UTMX: 708750 UTMY: 3595900	29	30	100
13	WTS94-032	8/8/1994	Warren	Yazoo River	Skilikal Bayou	700 m E of Whatley Road, 1.4 km E of Hwy 61 & Hwy 3 jct. T17N, R04E, Sec 2 UTMX: 707600 UTMY: 3595400	21	11	100
14	WTS94-033	8/8/1994	Warren	Lower Mississippi River S	Hatcher Bayou	on Fisher Ferry Road 1.2 km E of jct. with Halls Ferry Road T15N, R04E, Sec 7 UTMX: 701750 UTMY: 3574500	37	18	100
15	WTS94-034	8/8/1994	Warren	Lower Mississippi River S	Hatcher Bayou	2.0 km NNW of Christian Home Church on Lee Road T15N, R04E, Sec 5 UTMX: 704200 UTMY: 3576600	29	15	100
16	WTS94-036	8/8/1994	Warren	Lower Mississippi River S	Hatcher Bayou	Old Hwy 27 crossing 0.4 km NW of jct. with Warriors Trail T16N, R04E, Sec 35 UTMX: 704900 UTMY: 3577600	23	19	100
17	WTS94-035	8/8/1994	Warren	Lower Mississippi River S	Hatcher Bayou	Old Hwy 27 bridge crossing just E of Paxton Road T16N, R04E, Sec 34 UTMX: 704700 UTMY: 3578150	27	15	100
18	WTS94-039; 040; 041; 042	8/11/1994	Warren	Lower Mississippi River S	Hatcher Bayou	on Hwy 27, 1.7 km S of Clay Street at Warren Central High School T16N, R04E, Sec 30 UTMX: 705250 UTMY: 3579200	103	76	405
19	WTS94-038	8/8/1994	Warren	Lower Mississippi River S	Hatcher Bayou	on Clay Street 0.6 km E of jct. with Hwy 27 T16N, R04E, Sec 23 UTMX: 704800 UTMY: 3580500	16	15	100
20	WTS94-037	8/8/1994	Warren	Lower Mississippi River S	Hatcher Bayou	on Clay Street 1.2 km E of jct. with Hwy 27 T16N, R04E, Sec 23 UTMX: 705400 UTMY: 3580500	10	10	50
21	WTS94-045	9/24/1994	Tallahatchie	Tallahatchie River	unnamed tributary	7.56 km N of Charleston (Hwy 35 & Hwy 32 jct.) on Hwy 35 T25N, R02E, Sec 4 UTMX: 769000 UTMY: 3773300	77	15	200
22	WTS94-046; 047	9/24/1994	Tallahatchie	Tallahatchie River	Murphy Branch	6.92 km N of Charleston (Hwy 35 & Hwy 32 jct.) on Hwy 35 T25N, R02E, Sec 4 UTMX: 769200 UTMY: 3772800	86	35	200

CONSTITUTION OF THE SOUTHEASTERN FISHES COUNCIL

(Revision, 20 April 1995)

Article I - Name

The name of this organization shall be the "SOUTHEASTERN FISHES COUNCIL," and shall be referred to here in this document as the "Council." The Council is incorporated in Knoxville, Tennessee (October 7, 1977).

Article II: Purposes and Objectives

- Section 1. Purposes.--The purposes of the Council shall be, (A) to provide for the pursuit and transmittal of information on the biology and conservation of southeastern fishes; (B) to promote the perpetuation of diverse natural assemblages of southeastern fishes and their habitats; and (C) to disseminate information to promote better curatorial management of and support for systematic fish collections, particularly of "types" and limited holdings of rare and endangered species. The term "southeastern fishes" is intended to include all native fishes of racial, subspecific, or specific status that inhabit drainages of the southeastern United States and additional drainages and endemic fishes as recognized by the Council. For the purposes of the Council, the southeastern United States is divided into the following six drainage-delineated regions: Atlantic slope from the Potomac River southward to and including the Santee River drainage (Region I - Northeast); Atlantic slope from the Edisto River drainage south to Key West, and Gulf of Mexico tributaries west to and including the Apalachicola River drainage (Region II - Southeast); southern tributaries of the Ohio River from the Monongahela River to the Tennessee River (Region III - North-central); Gulf of Mexico tributaries from St. Joseph Bay (just west of Apalachicola River mouth) west to the Mississippi River, including eastern tributaries of the Mississippi River from the Mississippi River Delta to the mouth of the Ohio River (Region IV - South-central); Ozark Mountains and associated uplands, and the extension of Ozarkian rivers to the Mississippi River (Region V - Northwest); Ouachita Mountains and associated uplands, and portions of other Mississippi River and Gulf of Mexico tributaries east of the Balcones Escarpment to the Rio Grande River (Region VI - Southwest).
- Section 2. Objectives.--The objectives of the Council shall be, (A) to stimulate and support studies in all phases of basic systematics, life history, ecology, and conservation of southeastern fishes; (B) to function in a professional advisory capacity, where appropriate, on questions involving conservation and protection of native southeastern fishes and their habitats and to adopt such measures as shall tend to ensure the continued survival of native southeastern fishes and the maintenance of their habitats in a natural state; (C) to publish the *Proceedings of the Southeastern Fishes Council* and other appropriate publications to present current information relating to the biology and conservation of native southeastern fishes and their habitats; and (D) to commend outstanding action, by the public and professionally engaged individuals, supporting the purpose of the Council.

Article III: Membership

Any person interested or engaged in the conservation, protection or scientific study of southeastern fishes and their habitats shall be eligible for membership.

Article IV: Officers

The officers of the Council shall be a Chair, Chair-Elect, Secretary, Treasurer, Editor and Associate Editor, whose duties and terms of office are described in the Bylaws.

Article V: Meetings

- Section 1. Annual Meetings.--The Council shall hold an annual meeting. A general business session (annual business meeting) open to all members shall be held during the annual meeting for the purpose of acting upon such business as may properly be considered by the membership at large.
- Section 2. Special Meetings.--Special meetings may be called as necessary by the Chair, a majority of the full Council, or whenever requested in writing by 20 members of the Council.

Article VI: Management

Between the annual meetings, the business of the Council shall be conducted by the officers, acting within their individual offices, and by the Executive Committee.

Article VII: Tax-exempt Status

The affairs of the Council shall at all times be managed in such a way as to preserve and safeguard its tax-exempt status.

Article VIII: Dissolution

Upon dissolution of the Southeastern Fishes Council, the Executive Committee shall turn over to an educational institution mutually agreed upon all assets, accrued income, the Council Library, and other properties, which shall be held until such a time as another Council may be established except that the administrative functions shall continue until all supplies, inquiries, and obligations have been exhausted, all income has been received and all debts have been paid. A letter of termination and accounting shall be sent to Council members when all obligations have been effectuated and all official business matters have been legally terminated.

BYLAWS

Article I: Membership

Letters of application for membership shall be transmitted in writing to the Secretary.

Article II: Management

- Section 1. Chair.--The Chair shall preside at meetings of the Council and the Executive Committee. The Chair of the Council shall appoint all regular and special committees, Chairs of the committees, and Regional Reporters who will serve concurrently with the Chair. The Chair of the Council shall be ex-officio a member of all committees.
- Section 2. Chair-Elect.--The Chair-Elect shall assist the Chair in duties as needed. The Chair-Elect shall assume the office of Chair immediately after the second annual meeting following her/his election. He or she shall serve in the office of Chair for two years, terminating her/his duties at the conclusion of the second, subsequent annual meeting, at which time the then Chair-Elect shall assume the office of Chair.
- Section 3. Secretary.--The Secretary shall issue notices of annual or special meetings, distribute materials to the membership, and record the minutes of annual or special meetings. In the event neither the Chair nor Chair-Elect can serve in their capacities, the Secretary shall serve *pro tempore* as Chair of the Council until the Executive Committee appoints a Chair to serve until the next scheduled election of officers.
- Section 4. Treasurer.--The Treasurer shall serve as general business manager. The Treasurer shall be responsible for receiving and disbursing all funds of the Council. A report concerning the Treasurer's activities of the preceding year, and an auditing of accounts for that year, shall be made by the Treasurer to the Council at the annual business meeting, and at any time requested by the Chair.
- Section 5. Editors.--The Editor shall be responsible for managing all aspects of publication of the *Proceedings of the Southeastern Fishes Council* and other publications of the Council. These responsibilities include, but are not limited to, the review and editing of manuscripts and the oversight of publication. The Associate Editor shall assist the Editor as needed in her/his duties and additionally shall be responsible for the budget and production of the *Proceedings of the Southeastern Fishes Council* and other publications of the Council.
- Section 6. Terms of Office.--All officers, except the Editor and Associate Editor, shall serve for two years. The Editor and Associate Editor shall serve for four years. All officers will assume their duties at the close of the business meeting during which they are elected and terminate their duties at the conclusion of the annual business meeting two or four years hence from assumption of office.
- Section 7. Vacancies.--Vacancies in all offices shall be filled *pro tempore* by majority vote of the Executive Committee, and the appointee shall serve until the next scheduled election.
- Section 8. Nominations.--The Nominating Committee shall present a slate of candidates for each elective position, namely Chair-Elect, Secretary, Treasurer, Editor, and Associate Editor. Written approval shall be obtained from the candidates prior to the annual business meeting. The Committee's list of nominees shall be sent to the Secretary and shall be included in the program for the meeting. Additional nominations from the floor may be added to the Nominating Committee's slate at the time of the annual business meeting. Such nominees must accept the nomination while present on the floor. A person who is not present at the annual business meeting cannot be nominated from the floor.
- Section 9. Balloting.--When more than one nominee for an office has been nominated, written ballots shall be received by the Secretary from members present at the annual business meeting and shall be counted by the Secretary and two members appointed by the Chair. If the Secretary has been nominated for re-election, the Chair-elect (or in her/his absence, an individual appointed by the Chair) will fill the obligations of the Secretary. Balloting for an individual nominee (a single candidate for an office) may be taken by a show of hands or indicated by voice.

- Section 10. Election.--The nominee receiving the largest number of votes (a plurality) shall be declared elected. No one may hold two elective positions simultaneously in the Council.
- Section 11. Order of Business.--The order of business at the Annual business meeting, unless changed by a majority vote of members present, shall be as follows:
1. Minutes of the Previous Meeting.
 2. Report of the Secretary.
 3. Report of the Treasurer.
 4. Reports of the Committees.
 5. Election of Officers.
 6. Old Business.
 7. New Business.
 8. Regional Reports.
- Section 12. Files.--The Council shall maintain a file containing: Constitution and Bylaws, minutes of all meetings, correspondence pertinent to Council affairs, all committee reports, financial statements and records, and any other material judged by the Executive Committee as pertinent.
- Section 13. Resolutions and Public Statements.--Council members shall submit resolutions for consideration to the Resolutions Committee. These shall be considered by the Committee and, if adopted, prepared for submission to the Council members 30 days in advance of the annual business meeting. Information regarding previous actions taken by the Council may be issued by the Secretary upon request.

Article III: Committees and Regional Reporters

- Section 1. Appointments.--The Chair of the Council shall appoint all regular standing and special committees and their chairs.
- Section 2. Executive Committee.--The Executive Committee shall be composed of the officers of the Council and the immediate Past-Chair of the Council. The Executive Committee shall conduct its affairs to conform with the provisions of the Constitution and Bylaws. The Executive Committee is authorized to act for the Council between meetings and shall report its interim actions to the members at the succeeding annual business meeting. Any action of the Executive Committee may be overridden by a two-thirds majority vote of the attending membership.
- Section 3. Nominating Committee.--The Nominating Committee shall be composed of three members of the Council appointed by the Chair.
- Section 4. Program Committee.--The Program Committee shall be composed of three members of the Council appointed by the Chair. The Program Committee shall make necessary contacts to provide meeting places, accommodations and any arrangements that will promote the success of the annual meeting and any special meetings. The Committee shall be responsible for developing an interesting and informative program and agenda for the annual meeting.
- Section 5. Constitution Committee.--The Constitution Committee shall be the Executive Committee. The Constitution Committee shall draft changes and revisions to the Constitution and Bylaws and present these changes to the Council for vote at the annual business meeting. Council members may recommend changes to the Constitution or Bylaws by submitting such changes to the Secretary for consideration by the Executive Committee.
- Section 6. Resolutions Committee.--The Resolutions Committee shall be composed of three members of the Council appointed by the Chair. The Resolutions Committee shall draft resolutions in the accepted form and grammar and present the resolutions for discussion and vote. Resolutions shall be passed either by (1) majority vote of the assembled membership at the annual business meeting or (2) majority vote of the Executive Committee. The Resolutions Committee, acting upon approved resolutions, shall contact the appropriate news media or public officials to provide information. Council members may recommend adoption of resolutions by submitting such to the Chair of the Resolutions Committee at least 30 days prior to the annual business meeting. Resolutions will be limited to the management, conservation and protection of southeastern fishes or their habitats, and to resolutions of gratuity or memorial.
- Section 7. *Proceedings* Committee.--The *Proceedings* Committee shall be composed of the Editor, Associate Editor and three members of the Council appointed by the Chair. The Committee shall advise the Editor, who shall be the Chair of the Committee.
- Section 8. Awards Committee.--The Awards Committee shall be composed of four members of the Council. The Awards Committee shall develop an awards program, and evaluate and identify qualified Council members for special recognition.
- Section 9. Technical Advisory Committee.--The Technical Advisory Committee shall be composed of Council members as follows: The Executive Committee, two active field biologists from separate States, three college or university faculty members conducting research on southeastern fishes, and three individuals selected from the membership at large. It shall be the responsibility of the Technical Advisory Committee to serve upon the appointment and at the direction of the Chair in providing assistance, technical knowledge and expertise directed toward the conservation of the southeastern fishes and their habitats, and to perform other duties as outlined in the Constitution and Bylaws.

- Section 10. Dissolution Committee.--The Dissolution Committee shall be an automatic committee and shall be composed of the existing officers of the Council.
- Section 11. Special Committees.--Special Committees shall be appointed as needed to fulfill the purposes and objectives of the Council.
- Section 12. Regional Reporters.--One or more Regional Reporters shall be appointed for each of the major subdivisions of the drainage areas designated under Article II, Section 1. The Regional Reporters shall function in a liaison capacity between her/his major subdivision and the Executive Committee, and as Chairs of special committees appointed by the Chair of the Council, to assist in carrying out their responsibilities.
- Section 13. Tenure.--All committees and Regional Reporters shall serve two years with the Chair who appointed them or, in the case of special committees, until the duties assigned have been discharged. Any committee member or Regional Reporter may be reappointed.
- Section 14. Vacancies.--In the event that a committee member or Regional Reporter is unable to complete her/his term of office, the Chair of the Council shall appoint a replacement for the remainder of the unexpired term.

Article IV: Meetings

- Section 1. Annual Business Meeting.--The annual business meeting of the Council shall be held during the annual meeting and at the time and location determined by the Executive Committee, based on the recommendation of the Program Committee. Notice of the annual business meeting shall be given to the Secretary at least six months prior to the annual meeting. Council members shall be notified of the annual business meeting at least ninety days prior to the annual meeting.
- Section 2. Quorum.--The quorum shall be over 50 percent of the indexed membership or 20 members, whichever is less.
- Section 3. Meeting Rules.--The rules contained in the latest revision of Roberts' Rules of Order shall govern the Council in all cases in which they are applicable, and in which they are not inconsistent with the Bylaws or the special rules of order of the Council.
- Section 4. Minutes of Meetings.--Minutes of all meetings shall be recorded by the Secretary or any member designated by the Chair.

Article V: Finances

- Section 1. Finance.--Funds of the Council shall be under the supervision of the Treasurer and shall be handled by the Treasurer.
- Section 2. Disbursement.--The Treasurer shall make no disbursements of the Council's funds, other than routine purchases, without authorization of the Chair. The Treasurer shall, at frequent intervals and in the name of the Council, deposit all funds of the Council in a financial institution(s) approved by the Executive Committee. The Treasurer shall balance the accounts at the end of each fiscal year and her/his report shall reflect the adjustments as required by the annual audit.
- Section 3. Audit.--An audit of the Council's financial status shall be made at the end of each fiscal year by the officers of the Council.
- Section 4. Bond.--The Treasurer need not be bonded.
- Section 5. Funds.--Funds shall be derived from dues, special assessments, work projects and contributions.
- Section 6. Dues.--Annual dues shall be an amount determined by vote of the Council at the annual business meeting and shall be payable by the annual meeting.
- Section 7. Publications.--The cost for producing and distributing the *Proceedings of the Southeastern Fishes Council* and other publications of the Council shall be covered through dues, the sale of copies, and contributions.
- Section 8. Fiscal Year.--The fiscal year of the Council shall end on December 31.

Article VI: Changes to the Constitution and Bylaws

Changes to the Constitution and Bylaws must be voted on at the annual business meeting and passed by two-thirds majority vote of the members present at the meeting.

CONTENTS OF *PROCEEDINGS*

1976-1995

The following is a listing of all articles published in the *PROCEEDINGS* from Vol. 1, No. 1 to issue Number 32. All are available, at \$1.00 per number except Number 19 which is \$7.50, from the Editor.

Vol. 1

- No. 1 (**February 1976**) - A Statement Concerning the Snail Darter. By David Etnier, plus News Notes, 4 pp.
- No. 2 (**August 1976**) - A Status Report on the Okaloosa Darter in Northwest Florida. By M.F. Mettee, et al., plus News Notes, 4 pp.
- No. 3 (**November 1976**) - Status of the Watercress Darter. By W.M. Howell and A. Black, plus News Notes, 4 pp.
- No. 4 (**June 1977**) - A Status Report on the Bayou Darter, *Etheostoma rubrum*, and the Bayou Pierre System. By R.D. Suttkus and G. Clemmer, plus News Notes, 4 pp.

Vol. 2

- No. 1 (**November 1977**) - A report on the Escatawpa River System of Alabama and Mississippi. By E.C. Beckhan, 4 pp.
- No. 2 (**February 1978**) - Status Report on a New and Threatened Species of *Phoxinus* from the Upper Cumberland Drainage. By W.C. Starnes and L.B. Starnes, plus News Notes, 4 pp.
- No. 3 (**January 1979**) - Whatever Happened to the Silvery Minnow (*Hybognathus nuchalis*) in the Tennessee River? By D.A. Etnier et al., plus News Notes, 4 pp.
- No. 4 (**April 1979**) - Distributional Notes on Fishes from Northern Georgia with Comments on the Status of Rare Species. By R.T. Bryant, et al., 4 pp.

Vol. 3

- No. 1 (**November 1979**) - The Status of the Southern Redbelly Dace, *Chrosomus erythrogaster* in Mississippi. By R.C. Cashner, et al., plus News Notes, 5 pp.
- No. 2 (**December 1980**) - New Records for the Northern Studfish *Fundulus catenatus*, in the Lower Mississippi and Gulf Coastal Drainages. By H.L. Bart and R.C. Cashner, plus News Notes, 5 pp.
- No. 3 (**October 1981**) - A Revised List of the Freshwater Fishes of Maryland and Delaware. By D.L. Lee et al., 10 pp.
- No. 4 (**May 1982**) - New Records, Distribution and Status of Ten Rare Fishes in the Tradewater and Lower Green River, Kentucky. By M.L. Warren and R.R. Cicerello, 8 pp.

Vol. 4

- No. 1 (**October 1982**) - Initial Changes in Fish Species Composition in Two Lakes of the Tennessee - Tombigbee Waterway, Alabama-Mississippi. By T.J. Timmons, 4 pp.
- No. 2 (**March 1983**) - Fishes of the South Fork of the Kentucky River with Notes and Records from Other Parts of the Drainage. By B.A. Branson and D.L. Batch, 16 pp.
- No. 3 (**August 1984**) - A Report on the Fishes of Bull Mountain Creek, with Comments on the Status of Rare Species. By M. Pierson and C.A. Schultz, 3 pp.
- Fishes of the Middle Fork of the Kentucky River, Kentucky. By B.A. Branson and D.L. Batch, 7 pp.
- A Survey of Fish Communities of Streams in Coal Surface Mining Areas of the Cumberland Plateau, Tennessee. By C.J. O'Bara and R.D. Estes, 4 pp.
- Recent Collections of Fishes from the Big South Fork of the Cumberland River System, Tennessee and Kentucky. By C.J. O'Bara and R.D. Estes, 5 pp.
- No. 4 (**November 1986**) - Biology and Conservation of the Slackwater Darter, *Etheostoma boschungii* (Pisces: Percidae). By H.T. Boschung and D. Nieland, 4 pp.
- Fishes of the North Fork Holston River System, Virginia and Tennessee. By J.C. Feeman, 7 pp.
- Fishes of the Buttahatchee River System of Alabama and Mississippi. By J.M. Pierson, et al., 3 pp.
- Reintroduction of an Undescribed Species of *Elassoma* into Pryor Branch, Limestone County, Alabama. By M.F. Mettee and J.J. Pulliam, 2 pp., plus News Notes.

[New system of numbering introduced in 1987]

- No. 17 (**December 1987**) - Morphometric and Meristic Characteristics of a Peripheral Population of *Enneacanthus*. By M.S. Peterson and S.T. Ross, 4 pp.
- Ecology of the Muscadine Darter, *Percina* sp. cf. *P. macrocephala*, in the Tallapoosa River, Alabama, with Comments on Related Species. By W. Wieland and J.S. Ramsey, 7 pp. plus News Notes.

- No. 18 (**December 1988**) - Pit-Ridge Nest Construction and Spawning Behavior of *Semotilus lumbee* and *Semotilus thoreauianus*. By W.S. Wollcott and E.G. Maurakis, 2 pp.
A Need for Clarification of the Concept of Nest Building Among Cyprinid Minnows. By W.S. Wollcott and E.G. Maurakis, 1 p. plus Curatorial Notes and News Notes.
- No. 19 (**July 1989**) - Atlas of Fishes of the Upper Tombigbee River Drainage, Alabama-Mississippi. By H.T. Boschung, 104 pp.
- No. 20 (**August 1989**) - Distribution and Conservation Status of the Northern Studfish, *Fundulus catenatus*, in Indiana. By J.E. Thomerson and L.N. Smith, 6 pp.
New Records and Comments on the Distribution of Blair's Starhead Topminnow, *Fundulus blairae* (Fundulidae). By M.G. Warren and P.E. Denette, 3 pp.
The Chestnut Lamprey, *Ichthyomyzon castaneus* Girard, in the Mobile Basin. By R.L. Mayden, et al., 3 pp.
Diet of Juvenile Bowfin, *Amia calva* Linnaeus, in the Sipsey River, Alabama. By K.S. Frazer et al., 3 pp.
- No. 21 (**February 1990**) - Aspects of the Life History of the Blue Shiner, *Notropis caeruleus*, in the Consauga River, Georgia. By R.S. Krotzer, 2 pp.
Decline of the Alabama Shad, *Alosa alabamae* in the Pearl River, Louisiana-Mississippi: 1963-1988. By G.E. Gunning and R.D. Suttkus, 2 pp.
Mating Behaviors of the Blacktail Shiner, *Cyprinella venusta*, from Southeastern Mississippi. By D.C. Heins, 3 pp., plus News Notes.
- No. 22 (**October 1990**) - Fishes of Springs and Spring-fed creeks of Calhoun County Alabama. By D.R. Sizemore and W.M. Howell, 6 pp.
Pebble-nests of Four *Semotilus* Species. By W.F. Maurakis, et al., 7 pp.
Evidence for a Genetically Unique Walleye Population in the Upper Tombigbee River System of Northeastern Mississippi. By B.R. Murphy, 3 pp.
- No. 23 (**February 1991**) - Life History of the Briteye Darter *Etheostoma lyceum* (Pisces: Percidae), in Terrapin Creek, Kentucky. By D. Bell and T.J. Timmons, 6 pp.
Species Dominance in the Fish Populations of the Pearl River at Two Study Areas in Mississippi and Louisiana: 1966-1988. By G.E. Gunning and R.D. Suttkus, 9 pp. Plus Minutes and Regional Reports.
- No. 24 (**November 1991**) - Fishes of the Sucarnoochee River System Alabama and Mississippi. By W.D. Hubbard, et al., 11 pp.
Provenance and Disposition of Fish Specimens Appearing in Color Plates of Kuehne and A. Barbour's Book, *The American Darters*. By C.R. Gilbert and S.J. Walsh, 8 pp.
Museum Notes by E.G. Maurakis, 1 pp.
- No. 25 (**March 1992**) - Water Currents in Spawning Areas of Pebble Nests of *Nocomis leptcephalus* (Pisces: Cyprinidae). By E.G. Maurakis, et al., 3 pp.
Minutes, Regional Reports and News Notes.
- No. 26 (**December 1992**) - Fishes of Okatoma Creek, a Free-flowing Stream in South-Central Mississippi. By S.T. Ross et al., 9 pp.
Reidentification of William Bartram's Savannah River *Ambloplites*, with Early Evidence for a Tennessee-Savannah Faunal Exchange. By R.C. Cashner, et al., 4 pp.
- No. 27 (**March 1993**) - A Status Survey of the Western Sand Darter, *Ammocrypta clara*, in the Big Black River, Mississippi. By F. Pezold, et al., 5 pp.
Museum Notes by B.M. Burr and M.L. Warren, 3 pp.
Minutes, Regional Reports and Announcements.
- No. 28 (**December 1993**) - Notes on the Habitat Characteristics of the Backwater Darter, *Etheostoma zonifera* (Hubbs and Cannon). By M.S. Peterson, 7 pp.
Minutes, Regional Reports and News Notes.
- No. 29 (**March 1994**) - History of the Southeastern Fishes Council, 1975-1993. By D.G. Cloutman, 5 pp.
Our Southeastern Fishes--What have We Lost and What Are We Likely to Lose. By D.A. Etnier, 5 pp.
Constitution of the Southeastern Fishes Council, with Amendments (1976-1977).
Corrections and Emendations to "Provenance and disposition of fish specimens appearing in color plates of Kuehne and Barbour's book, *The American Darters*. By C.R. Gilbert and S.J. Walsh, 1 pp.
- No. 30 (**December 1994**) - Notes on the Status and Life History of the Northern Madtom, *Noturus stigmosus*, in Mississippi. By G.R. Parson, 3 pp.
New Distribution Records of Gulf Slope Drainage Fishes in the Ocmulgee River System, Georgia. By H.L. Bart, et al., 7 pp.
Minutes, Regional Reports, Announcement.

- No. 31 (**April 1995**) - Nocturnal Reproductive Behavior in *Semotilus atromaculatus* (Pisces, Cyprinidae). By E.G. Maurakis, et al., 3 pp.
 Techniques of Videotaping Fishes From Above the Surface of the Water. By E.G. Maurakis and W.S. Woolcott, 3 pp.
 The Effect of Preservation on Urogenital Papilla Length in the Least Brook Lamprey *Lampetra aepyptera*. By P.A. Cochran and M.E. Sneen, 3 pp.
 Museum Notes by H.L. Bart and M.S. Taylor; Regional Reports.
- No. 32 (**December 1995**) - Status of the Southern Redbelly Dace, *Phoxinus erythrogaster*, in Hatcher Bayou and Streams of the Yazoo Drainage, Mississippi. By William T. Slack, Martin T. O'Connell, Tanya L. Peterson, John A. Ewing, III, and Stephen T. Ross
 Constitution of the Southeastern Fishes Council (Revision, 20 April 1995)
 Contents of *PROCEEDINGS*

Southeastern Fishes Council PROCEEDINGS

Information For Contributors

The primary purpose of the *PROCEEDINGS* is to publish research papers, critical reviews of activities, area reports and other pertinent information pertaining to the biology and conservation of Southeastern fishes

Manuscripts should be submitted in duplicate. A good guide for manuscript preparation is the Fifth Edition of the *CBE Style Manual* available from the Council of Biology Editors, One Illinois Center, Suite 200, 111 East Wacker Drive, Chicago, IL 60601-4298.

The entire manuscript including the abstract (required for feature articles only), text, Literature Cited, tables, headings and legends must be double-spaced. The title, author's name and author's address (including fax number and email address for corresponding author) should be centered on the first page. Indicate a suggested running head of less than ten words at the bottom of the first page. An abstract (if necessary) will be placed at the beginning of the text. Acknowledgments will be cited in the text immediately before the Literature Cited. All references cited in the paper will follow the standard format of using the last name of the author(s) followed by the year of publication of the paper. In the Literature Cited, the references will be alphabetical by the author's last name and chronological under a single authorship. The entire reference should be given with the complete name of the journal spelled out if possible.

Tables should be typed on a separate page, consecutively numbered and should have a short descriptive heading. Figures (to include maps, graphs, charts, drawings and photographs) should be consecutively numbered and if grouped as one figure each part block lettered in the lower left corner. Computer-generated graphics should be high quality prints; for drawings, high quality prints or photocopies are preferred to the original line art. Legends for figures must be on a separate sheet and each figure must be identified on the back. The desired location of each table or figure should be indicated in the margin of the manuscript.

Manuscripts will subject to editing and will be reviewed by at least two anonymous persons knowledgeable in the subject matter. The edited manuscript and page proofs ("galley") will be furnished to the author. Upon returning the reviewed and corrected manuscript to the editor, a PC disk copy of the final form of the text, tables and computer-generated graphics is also requested. Specific formatting information for the disk will be sent to the author with the edited manuscript. Reprints will be available at a nominal cost.

Regional reports, new notes and other short communications will also be edited and included when possible in the next number.

Only manuscripts from members of The Southeastern Fishes Council will be considered for publication. There is no charge for publishing in the *PROCEEDINGS*. All manuscripts and short communications should be sent to the editor:

Michael M. Stevenson
Department of Biological Sciences
University of New Orleans
Lakefront
New Orleans, LA 70148
(504) 286-7057

PROCEEDINGS is a publication of the Southeastern Fishes Council, Inc, and is published in Charleston, South Carolina. Officers are Steven Walsh, Chair; Melvin Warren, Jr., Chair-Elect; Gerald Dinkins, Secretary; and Mary Freeman, Treasurer. Editor for the *PROCEEDINGS* is Michael M. Stevenson, Biological Sciences, University of New Orleans, LA 70148, (504)286-7057; Associate Editor is George R. Sedberry, Marine Resources Research Institute, P.O. Box 12559, Charleston, SC 29422-2559, (803)762-5045. *PROCEEDINGS* is printed on recycled paper.



