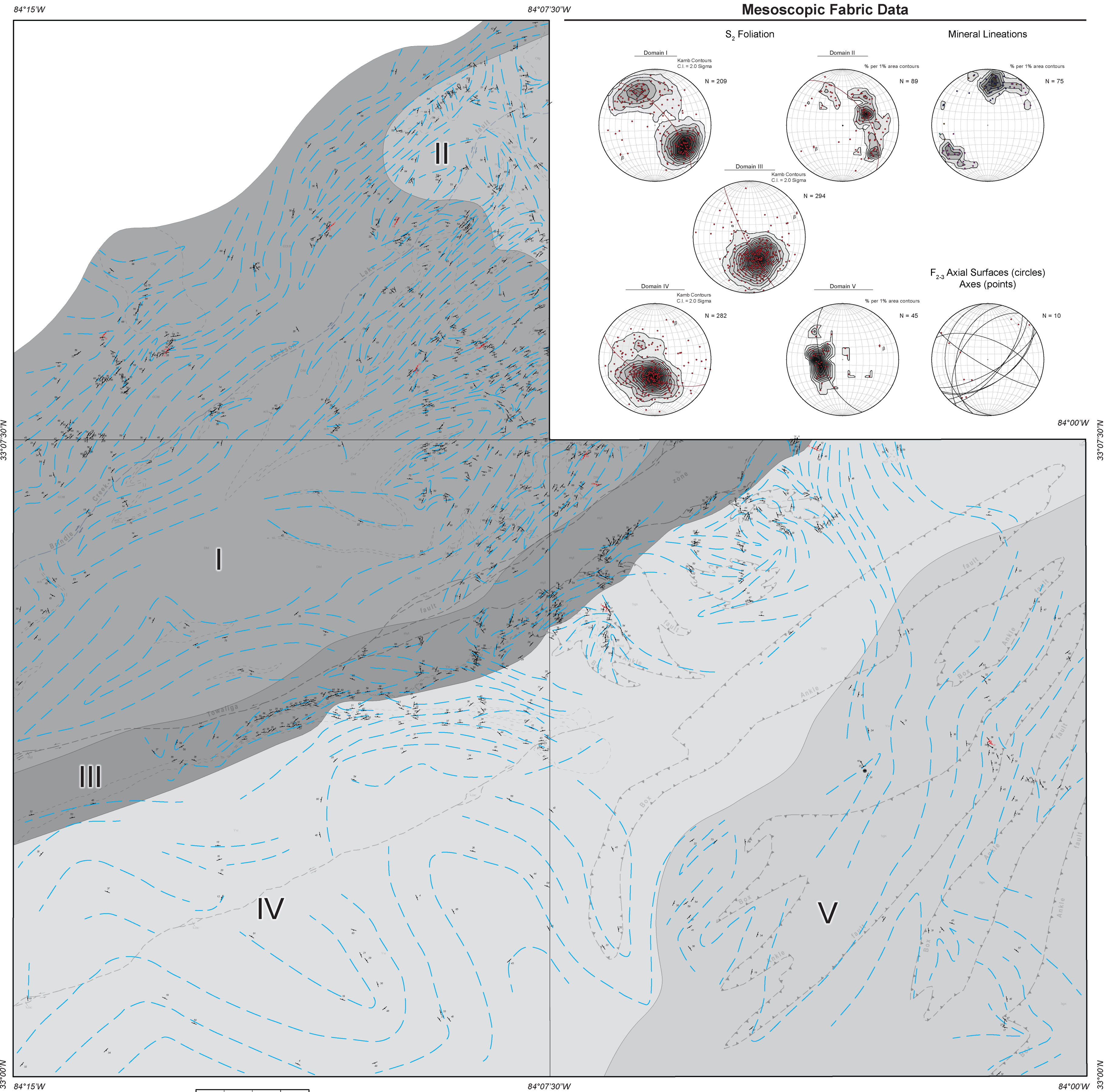


Plate III

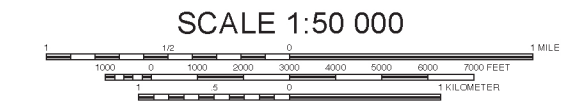
Form Line Map and Structural Domains of the Barnesville, Johnstonville, and a Portion of the Orchard Hill Quadrangles, Georgia



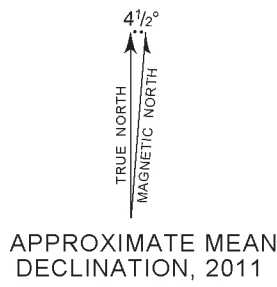
MAP LOCATION

Griffin North	Luella	Locust Grove	Jackson
Griffin South	Orchard Hill	High Falls	Indian Springs
Zebulon	Barnesville	Johnstonville	Forsyth
Thomaston	Yatesville	Strouds	Smarr

ADJOINING 7.5' QUADRANGLES



CONTOUR INTERVAL 10 FEET
NORTH AMERICAN VERTICAL DATUM OF 1988



APPROXIMATE MEAN DECLINATION, 2011